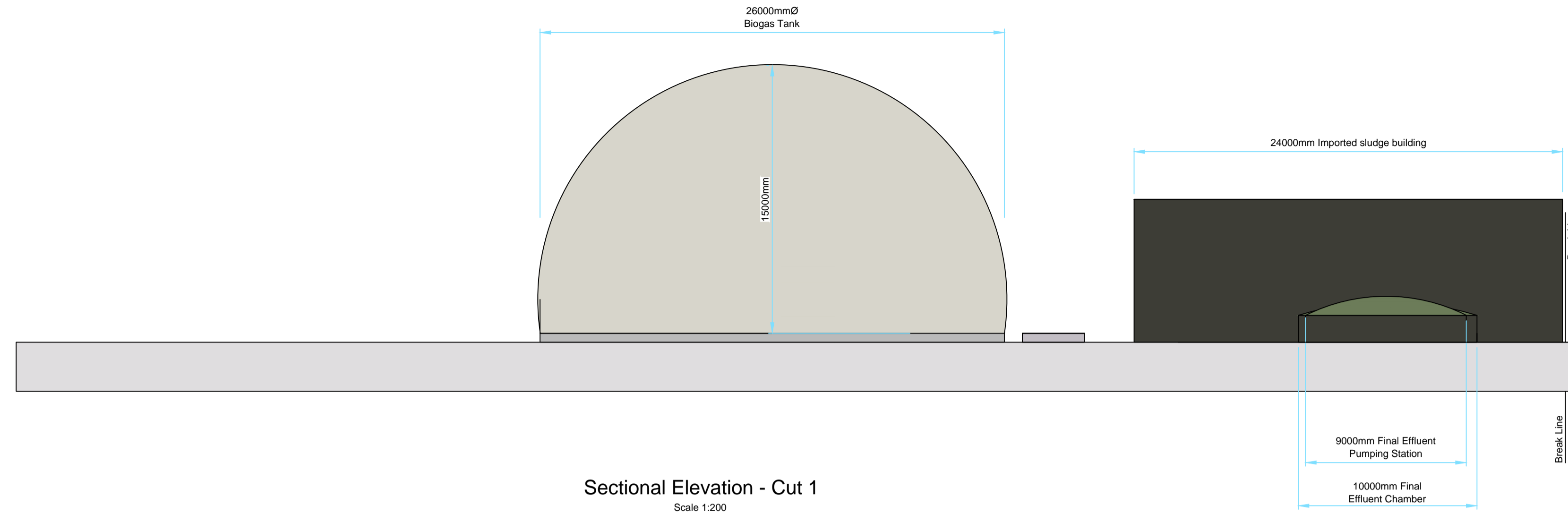
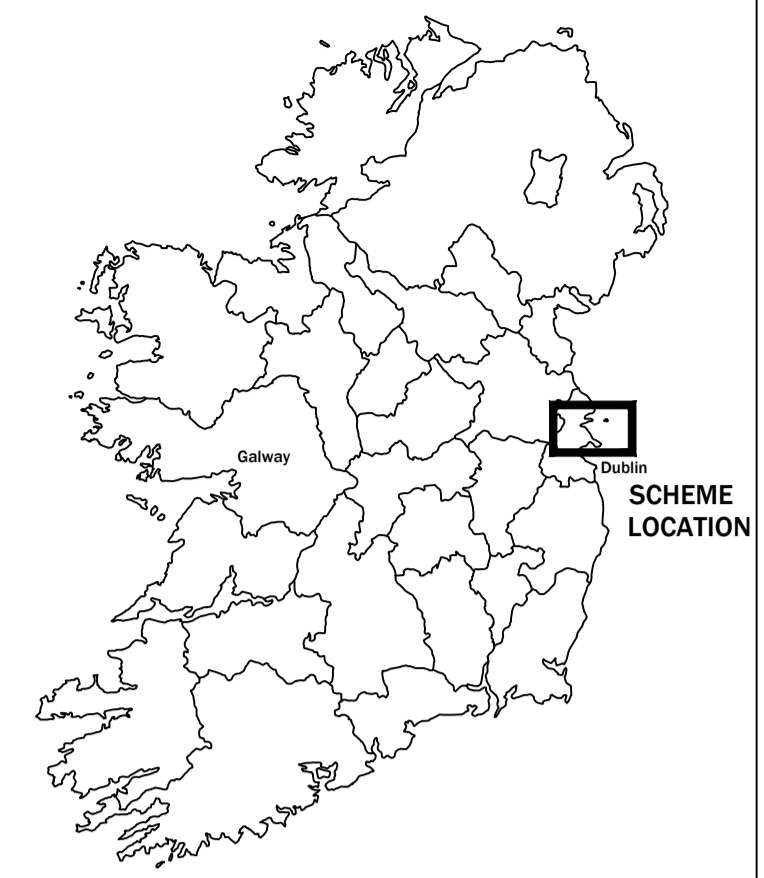


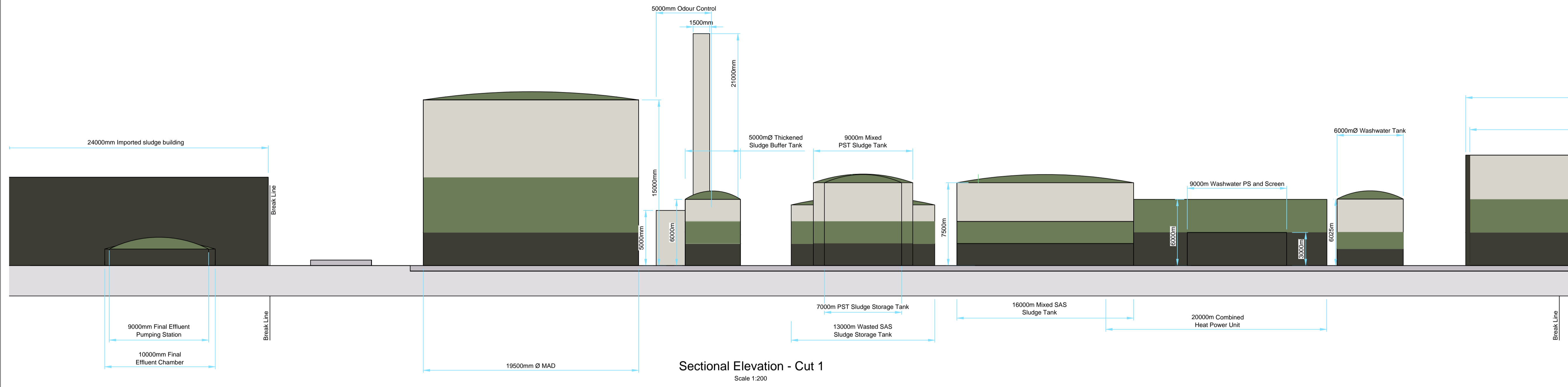
Site Plan
Scale 1:7500



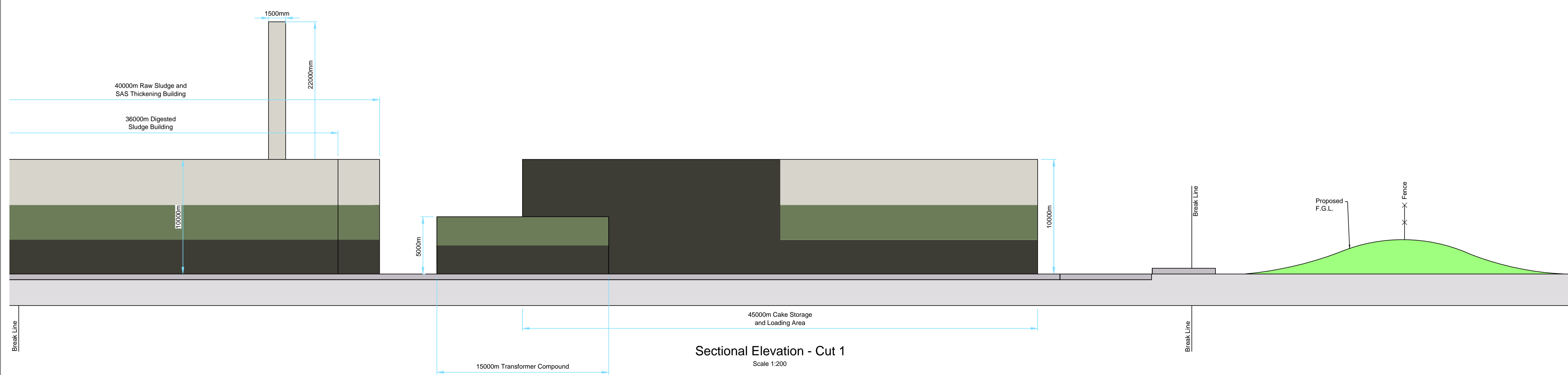
Sectional Elevation - Cut 1
Scale 1:200



- Notes:**
1. This drawing is not to be scaled. Figured dimensions only to be taken.
 2. This drawing is for indicative use only. The Process type and arrangement shown requires confirmation by outline design.
 3. 38kV Power line passes through the proposed land boundary. It is assumed that the power line to be re-routed around site boundary.
 4. All earthworks shall be at a maximum slope of 1V : 2H.
 5. All tanks shall be covered with GRP clam shell covers.
 6. All drawings to be checked by the Contractor on Site.
 7. Engineer to be informed by the Contractor of any discrepancies before any work commences.
 8. All levels shown relate to Ordnance Survey datum at Malin Head, the geographic coordinate system is to Irish Transverse Mercator (ITM).



Sectional Elevation - Cut 1
Scale 1:200



Sectional Elevation - Cut 1
Scale 1:200

P01	June 2018	ISSUED FOR PLANNING	SM	COJK
Rev	Date	Description	By	Chkd.

Greater Dublin Drainage

Client: **IRISH WATER**

Project: **GREATER DUBLIN DRAINAGE SCHEME**

Drawing Title: **REGIONAL WwTP INDICATIVE SECTIONS ASP OPTION SECTIONAL ELEVATION - CUT (SHEET 1 OF 3)**

Scale @ A1 (DO NOT SCALE): AS SHOWN @ A1

Prepared by: N.Sheridan | Checked by: C.O'Keefe | Date: 21-12-17

Project Manager: C. O'Keefe

Jacobs Number: 32102902

Drawing Status: FOR INFORMATION

JACOBS TOBIN
Partners in Design

This drawing is not to be used in whole or part other than for the intended purpose & project as defined on this drawing. Refer to the contract for full terms and conditions.

Drawing No.: 32102902-2135 | Revision: P01