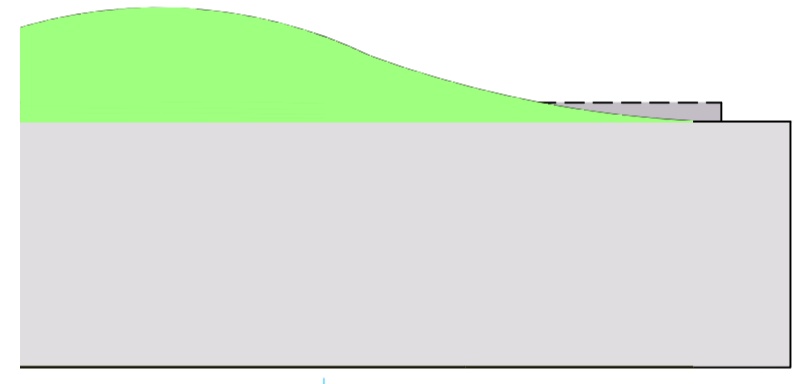
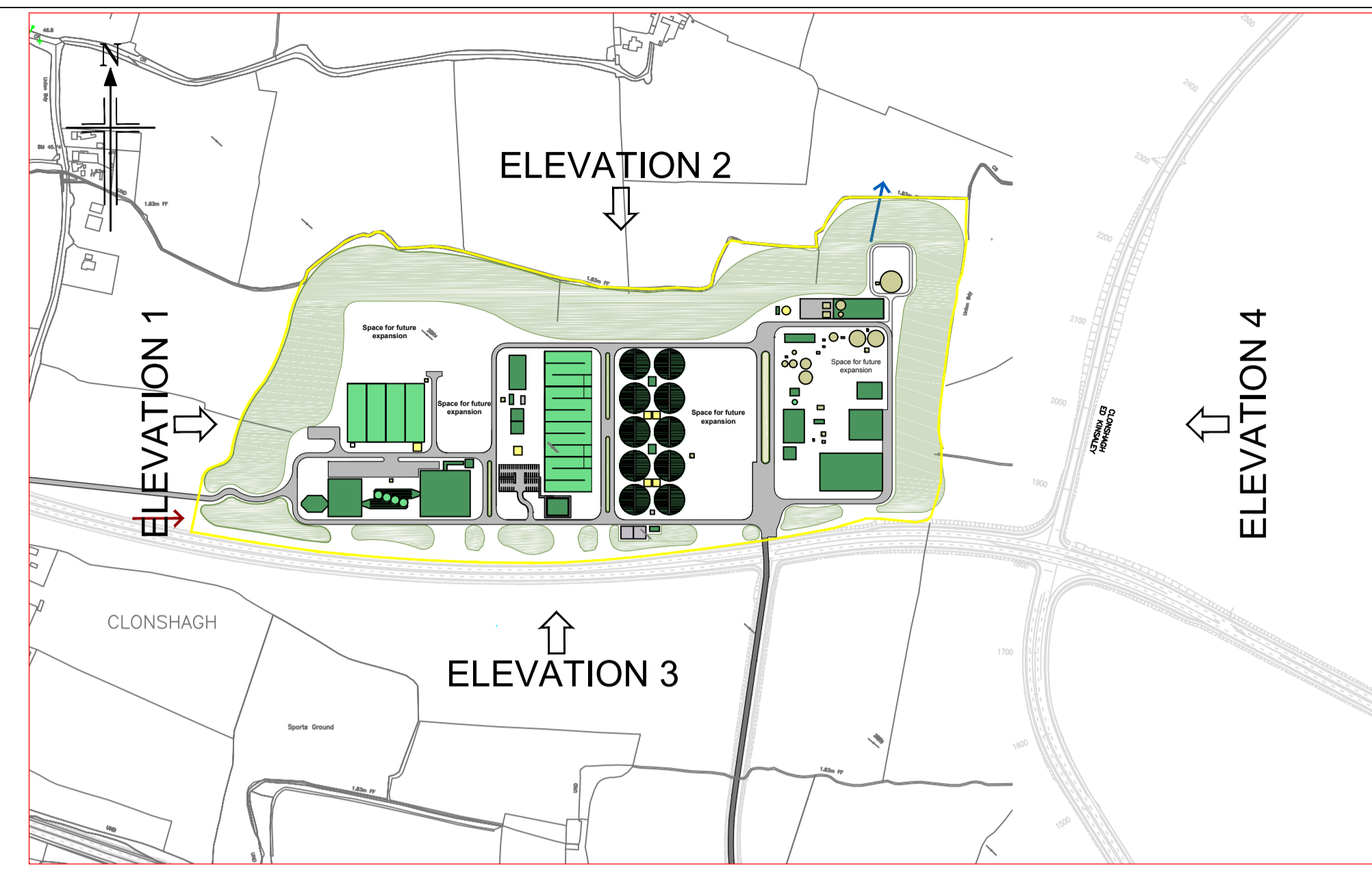


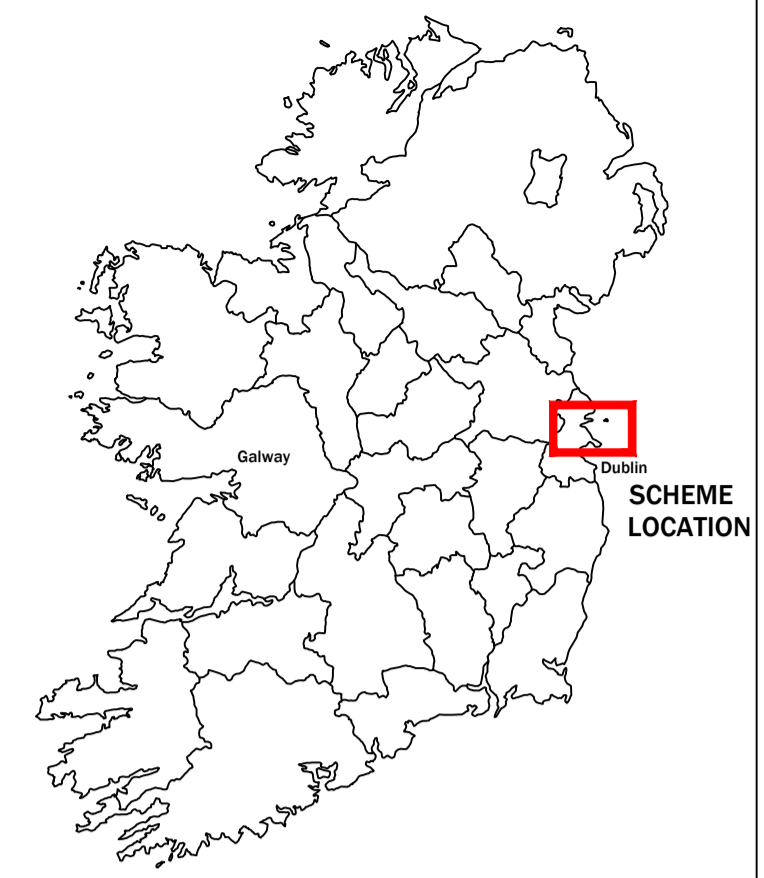
Sectional Elevation Looking South - Elevation 2
Scale 1:200



Sectional Elevation Looking South - Elevation 2
Scale 1:200



Site Plan
Scale 1:7500



- Notes:**
1. This drawing is not to be scaled. Figured dimensions only to be taken.
 2. This drawing is for indicative use only. The Process type and arrangement shown requires confirmation by outline design.
 3. 38kV Power line passes through the proposed land boundary. It is assumed that the power line to be re-routed around site boundary.
 4. All earthworks shall be at a maximum slope of 1V : 2H.
 5. All tanks shall be covered with GRP clam shell covers.
 6. All drawings to be checked by the Contractor on Site.
 7. Engineer to be informed by the Contractor of any discrepancies before any work commences.
 8. All levels shown relate to Ordnance Survey datum at Malin Head, the geographic coordinate system is to Irish Transverse Mercator (ITM).

| | | | | |
|-----|-----------|---------------------|----|-------|
| P01 | June 2018 | ISSUED FOR PLANNING | SM | COYK |
| Rev | Date | Description | By | Chkd. |

Client:
IRISH WATER

Project:
GREATER DUBLIN DRAINAGE SCHEME

Drawing Title:
REGIONAL WwTP
INDICATIVE ELEVATIONS
ASP OPTION - ELEVATION (SHEET 4 OF 8)

Scale @ A1 (DO NOT SCALE): AS SHOWN @ A1

| | | |
|------------------|-----------------|----------|
| Prepared by: | Checked: | Date: |
| N.Sheridan | C.O'Keefe | 21-12-17 |
| Project Manager: | C. O'Keefe | |
| Jacobs Number: | 32102902 | |
| Drawing Status: | FOR INFORMATION | |

This drawing is not to be used in whole or part other than for the intended purpose & project as defined on this drawing. Refer to the contract for full terms and conditions.

Drawing No.: **32102902-2130** Revision: **P01**