





Legend
 Proposed Project Boundary

OUE/m³
 0.45
 0.35
 0.25

Copyright © Ordnance Survey Ireland. Licence number 3/3/34/Irish Water.
 Service Layer- Sources: Esri, HERE, DeLorme, USGS, Intermap, INCREMENT P, NRCan, Esri Japan, METI, Esri



0	07/06/2018	FINAL	RG	SmG	SK	CoK
Rev.	Date	Purpose of revision	Drawn	Check'd	Rev'd	Apprd



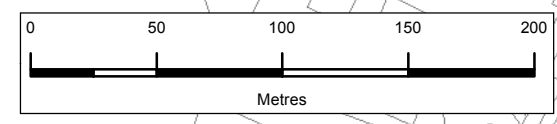
Client


Project
 Greater Dublin Drainage Project

Drawing Title
 Figure 14.17 - Isopleth Showing Odour Predictions for 98-percentile of 1-hour Ground Level Odour Concentration Dubber Odour Control Unit for Normal Operating Conditions

Drawing Status
FINAL

Scale @A3	1:3,000
JACOBS No.	32102902
Filepath	Y:\GIS\2018\06\07\32102902_EIAR\1417\1417_01_01_18.dwg
Drawing No.	32102902-EIAR-1417



This drawing is not to be used in whole or in part other than for the intended purpose and project as defined on this drawing. Refer to the contract for full terms and conditions.